

VINEYARD SOUND

CHILMARK

MENEMSHA POND

The Town Of
GAY HEAD
Massachusetts

LOT	AREA	OWNER	REMARKS
1	1.00		
2	1.00		
3	1.00		
4	1.00		
5	1.00		
6	1.00		
7	1.00		
8	1.00		
9	1.00		
10	1.00		
11	1.00		
12	1.00		
13	1.00		
14	1.00		
15	1.00		
16	1.00		
17	1.00		
18	1.00		
19	1.00		
20	1.00		
21	1.00		
22	1.00		
23	1.00		
24	1.00		
25	1.00		
26	1.00		
27	1.00		
28	1.00		
29	1.00		
30	1.00		
31	1.00		
32	1.00		
33	1.00		
34	1.00		
35	1.00		
36	1.00		
37	1.00		
38	1.00		
39	1.00		
40	1.00		
41	1.00		
42	1.00		
43	1.00		
44	1.00		
45	1.00		
46	1.00		
47	1.00		
48	1.00		
49	1.00		
50	1.00		
51	1.00		
52	1.00		
53	1.00		
54	1.00		
55	1.00		
56	1.00		
57	1.00		
58	1.00		
59	1.00		
60	1.00		
61	1.00		
62	1.00		
63	1.00		
64	1.00		
65	1.00		
66	1.00		
67	1.00		
68	1.00		
69	1.00		
70	1.00		
71	1.00		
72	1.00		
73	1.00		
74	1.00		
75	1.00		
76	1.00		
77	1.00		
78	1.00		
79	1.00		
80	1.00		
81	1.00		
82	1.00		
83	1.00		
84	1.00		
85	1.00		
86	1.00		
87	1.00		
88	1.00		
89	1.00		
90	1.00		
91	1.00		
92	1.00		
93	1.00		
94	1.00		
95	1.00		
96	1.00		
97	1.00		
98	1.00		
99	1.00		
100	1.00		

SCOTT'S BUREAU, INC.
ENGINEERS AND ARCHITECTS
100 N. BOSTON ST. BOSTON, MASS. 02111

13

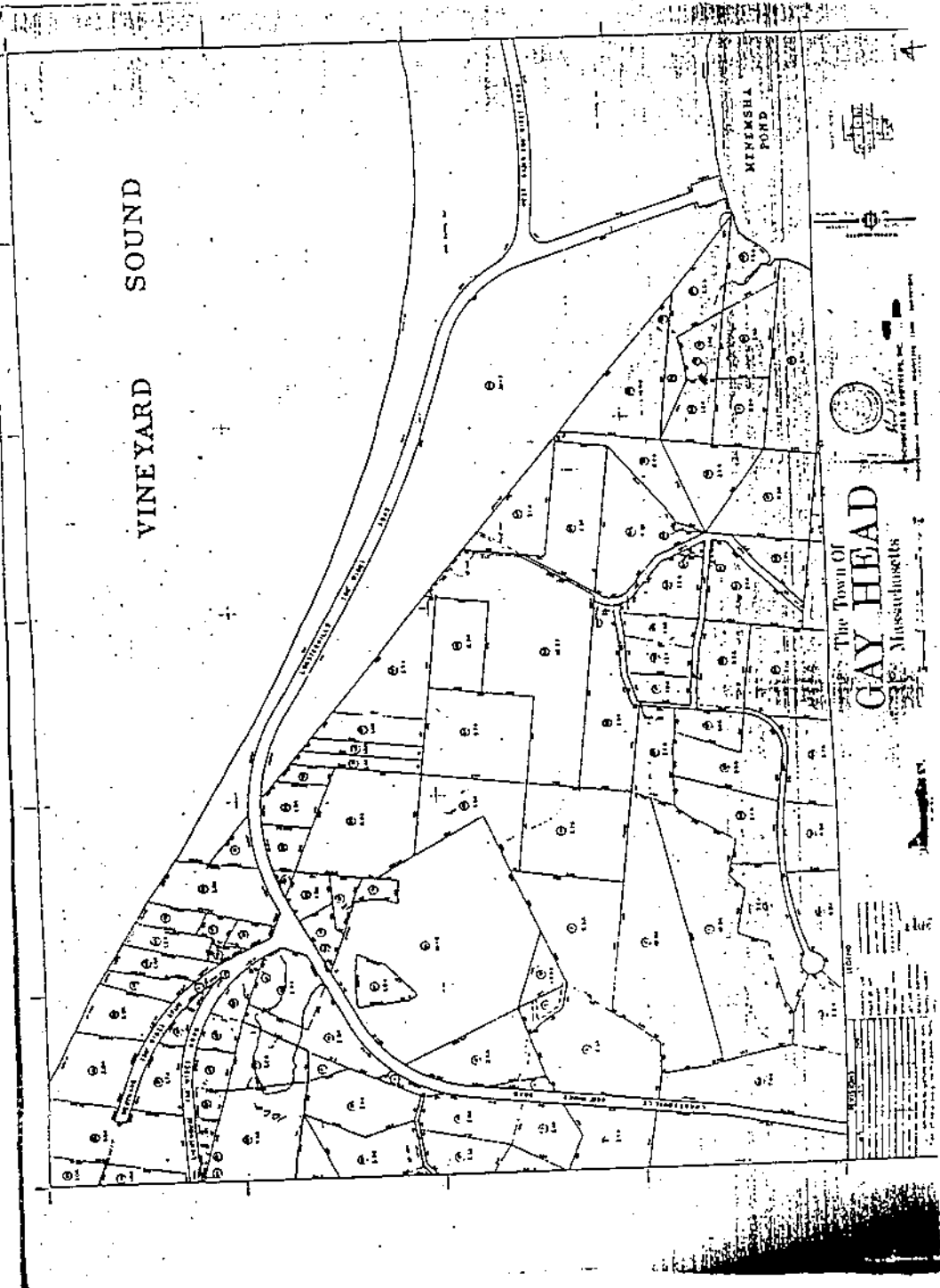
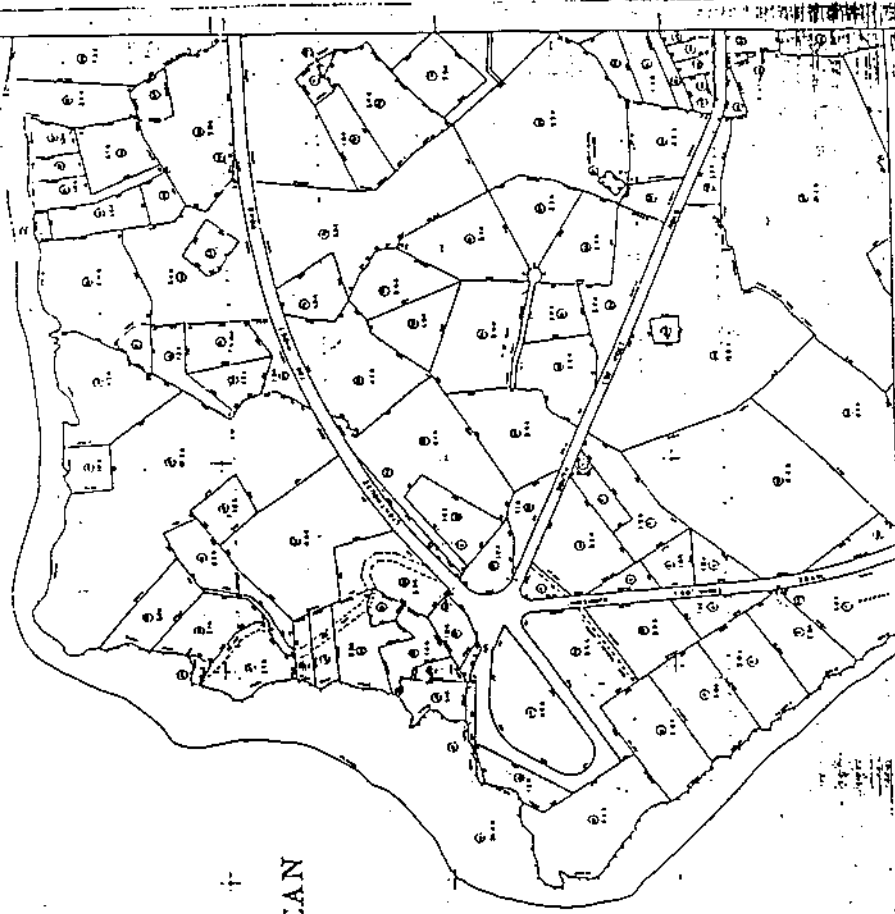


EXHIBIT "C"

ATLANTIC OCEAN



The Town Of
GAY HEAD
 Massachusetts

Map No.	1000
Scale	1" = 100'
Author	Surveyors
Year	1900
City	Gay Head, Mass.
County	Dukes
State	Massachusetts
Project	Plat of Gay Head
Commissioner	John J. ...
Recorder	...
Assessor	...
Surveyor	...
Engineer	...
Inspector	...
Witness	...
Notary	...

SCHEFFEL REPTER INC.
 100 ...
 ...

EXHIBIT "D"

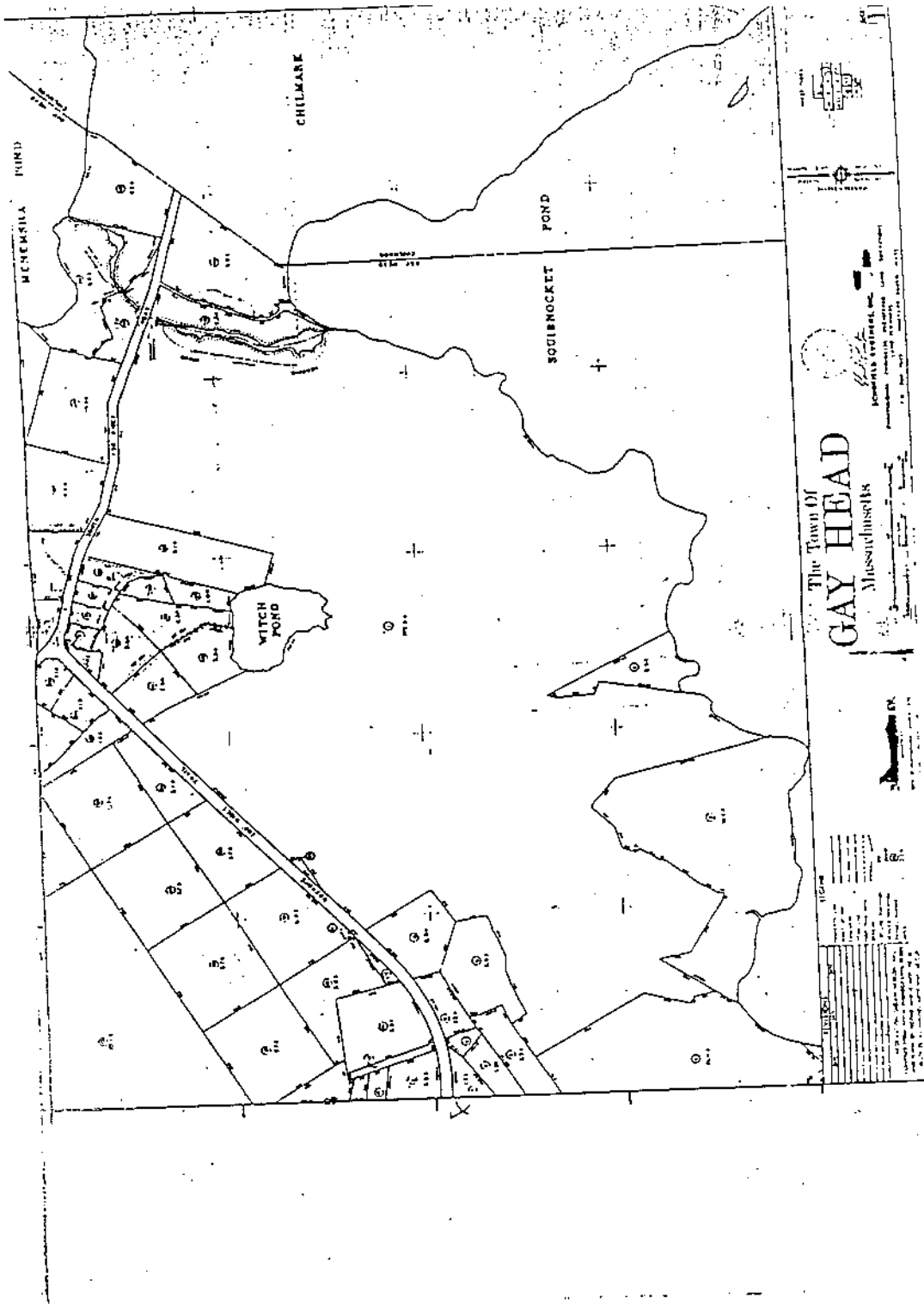
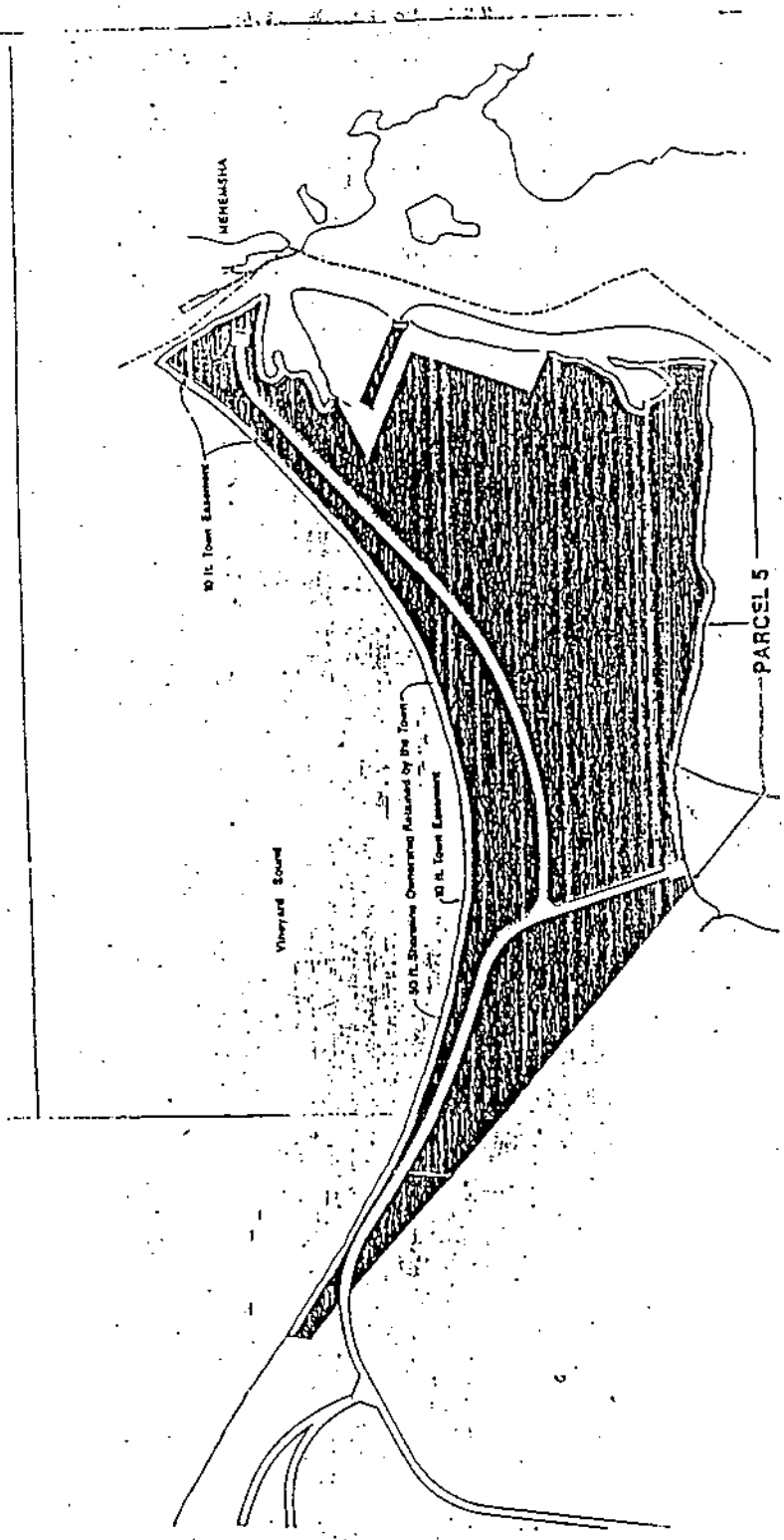


EXHIBIT "E"



Menemsha

Big

Menemsha Basin

ouqz

Airline-Commercial Zone Boundary

ROAD

Edys

Pease Point

Menemsha

Pond

T

H

Tidal Flat

S

Foot access

Cook Land

Nashaquitsa

Pond

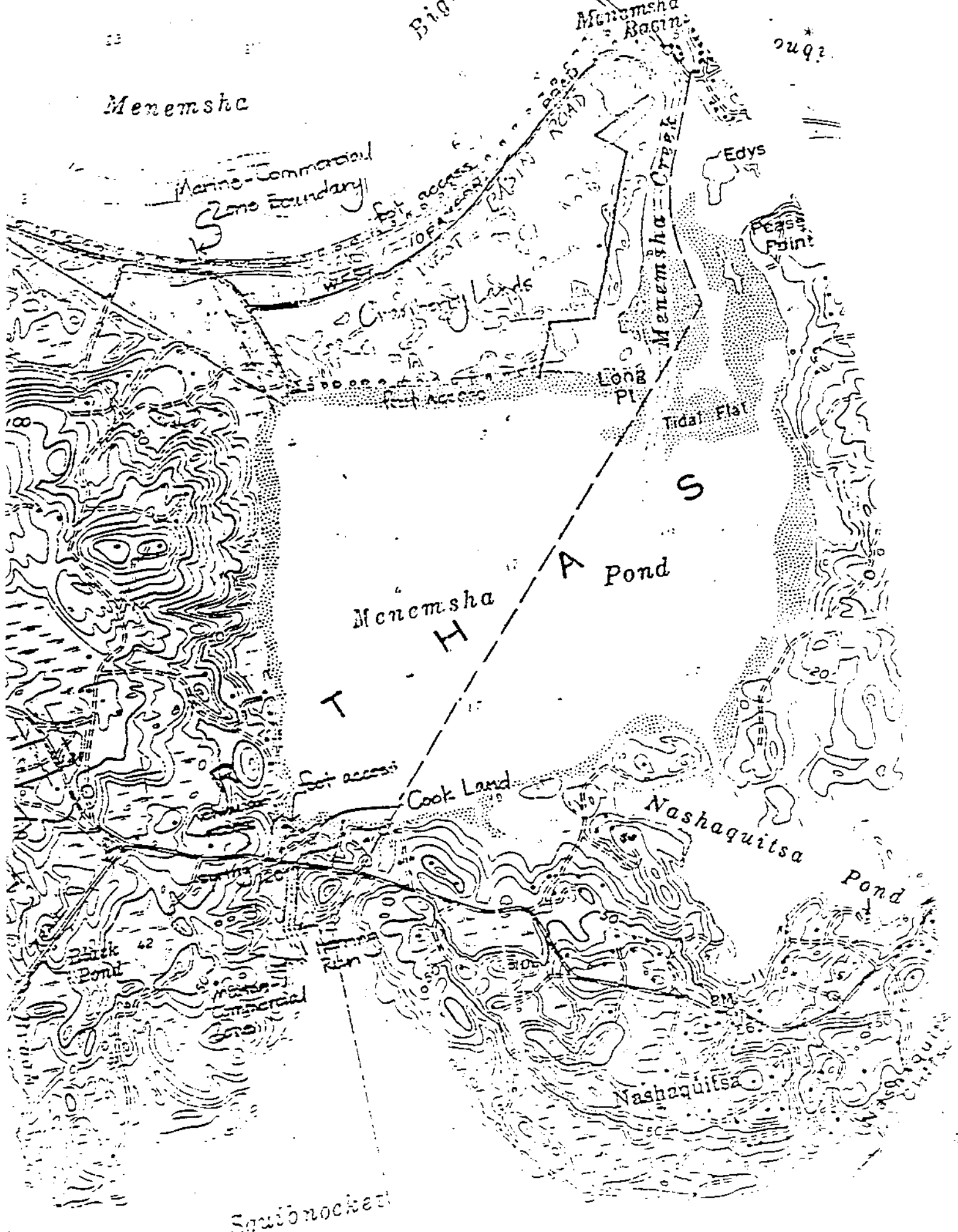
Park Pond

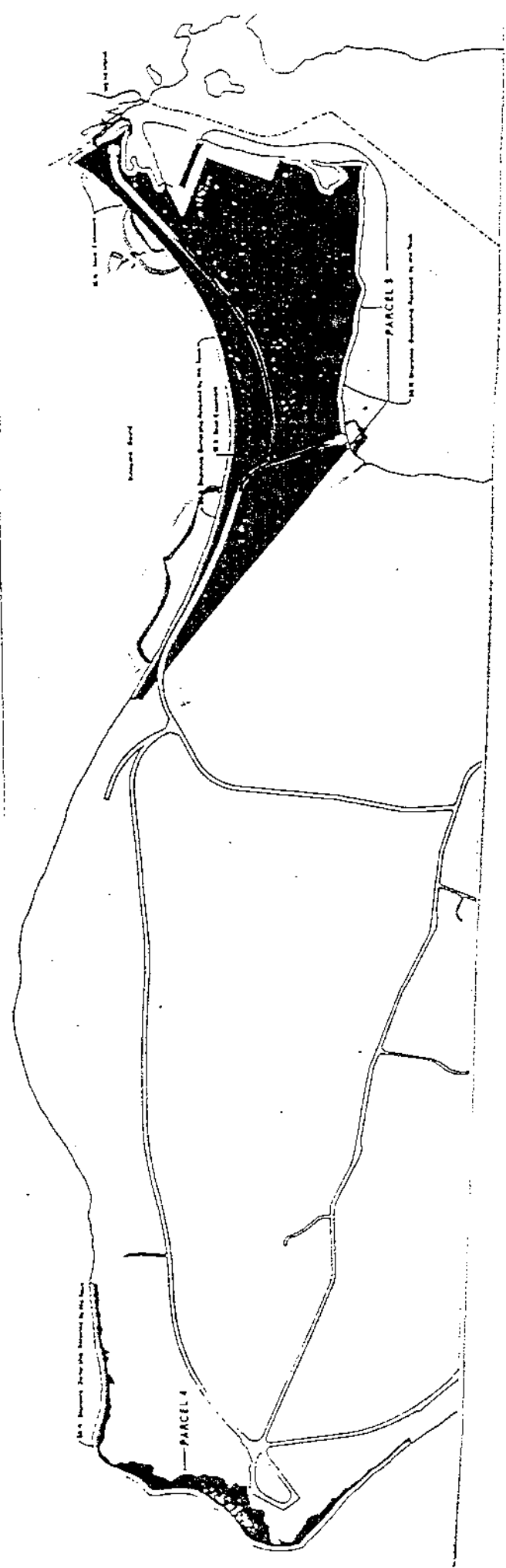
Commercial

Foot access

Nashaquitsa

Squidnocket





Menemsha Bight

Approximate location of
common lands

Chilmark

Approximate location
of Menemsha Neck lands

Menemsha Pond

Approximate location
of Cook land

Approximate location
of "Strock Estate"

201.5 a.

Herring Creek

Black Brook

Clash Cove

Squibbocket Pond

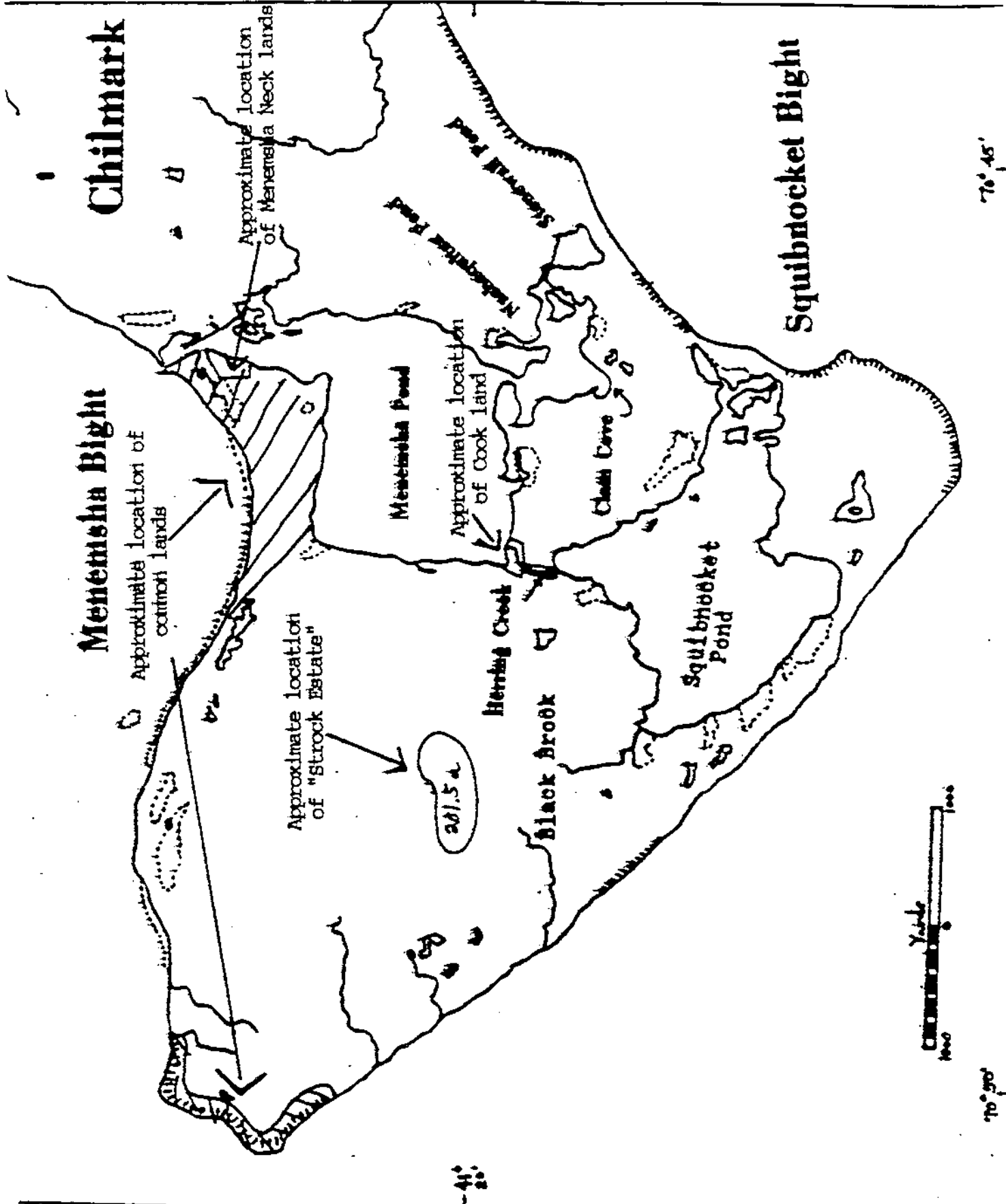
Squibbocket Bight

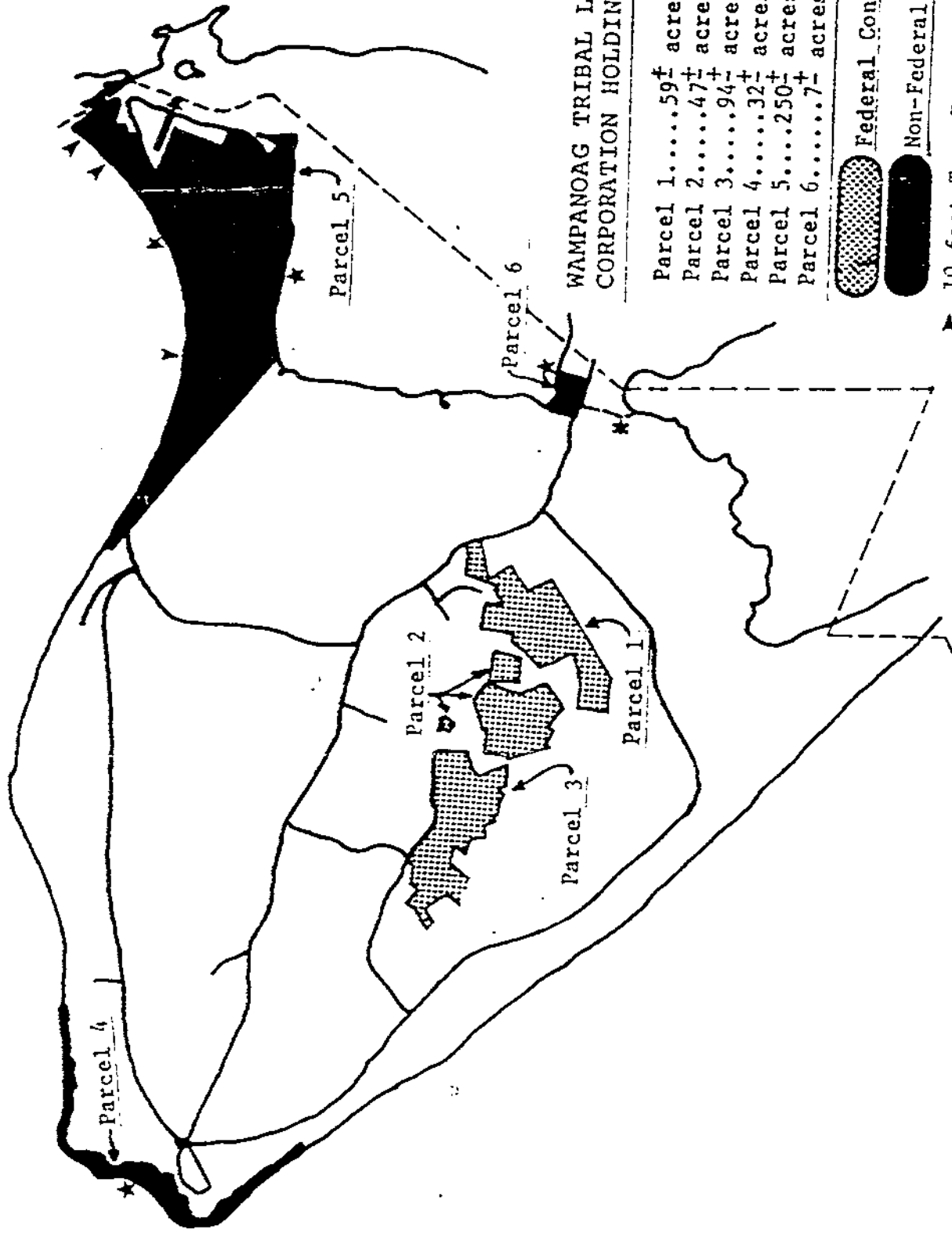


76° 45'

76° 45'


41° 20'








WAMPANOAG TRIBAL LAND CORPORATION HOLDINGS

Parcel 1.....	59 $\frac{1}{2}$	acres
Parcel 2.....	47 $\frac{1}{2}$	acres
Parcel 3.....	94 $\frac{1}{2}$	acres
Parcel 4.....	32 $\frac{1}{2}$	acres
Parcel 5.....	250 $\frac{1}{2}$	acres
Parcel 6.....	7 $\frac{1}{2}$	acres


 Federal Contribution

 Non-Federal (Town/State) Contribution

 10 foot Town Easement

 50 foot shoreline ownership retained by Town

Note: The Herring Creek and Parcels 1, 2, 3, 4 and 5 are inalienable.

 Easement Along Herring Creek